



HAL
open science

Perspectives on using peat records to reconstruct past atmospheric Hg levels

Chuxian Li, Maxime Enrico, Kevin Bishop, Stephen Roberts, Dominic Hodgson, Mariusz Lamentowicz, Dmitri Mauquoy, Adrien Mestrot, Martin Grosjean

► **To cite this version:**

Chuxian Li, Maxime Enrico, Kevin Bishop, Stephen Roberts, Dominic Hodgson, et al.. Perspectives on using peat records to reconstruct past atmospheric Hg levels. *Journal of Hazardous Materials*, 2025, 482, pp.136581. 10.1016/j.jhazmat.2024.136581 . hal-04813408

HAL Id: hal-04813408

<https://univ-pau.hal.science/hal-04813408v1>

Submitted on 1 Dec 2024

HAL is a multi-disciplinary open access archive for the deposit and dissemination of scientific research documents, whether they are published or not. The documents may come from teaching and research institutions in France or abroad, or from public or private research centers.

L'archive ouverte pluridisciplinaire **HAL**, est destinée au dépôt et à la diffusion de documents scientifiques de niveau recherche, publiés ou non, émanant des établissements d'enseignement et de recherche français ou étrangers, des laboratoires publics ou privés.



Perspectives on using peat records to reconstruct past atmospheric Hg levels

Chuxian Li^{a,*}, Maxime Enrico^b, Kevin Bishop^c, Stephen J. Roberts^d, Dominic A. Hodgson^d, Mariusz Lamentowicz^e, Dmitri Mauquoy^f, Adrien Mestrot^a, Martin Grosjean^a

^a Institute of Geography and Oeschger Center for Climate Change Research, University of Bern, Bern 3012, Switzerland

^b Université de Pau et des Pays de l'Adour, E2S UPPA, CNRS, IPREM, Pau 64000, France

^c Department of Aquatic Sciences and Assessment, Swedish University of Agricultural Sciences, Uppsala 75007, Sweden

^d British Antarctic Survey, Natural Environment Research Council, High Cross, Madingley Road, Cambridge, UK

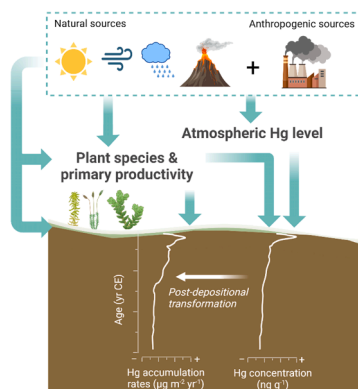
^e Climate Change Ecology Research Unit, Adam Mickiewicz University, Poznań, Poland

^f School Geosciences, University of Aberdeen, Scotland, UK

HIGHLIGHTS

- Peat cores can provide information on atmospheric Hg deposition temporally and spatially.
- The overlooked role of vegetational composition is identified in peat Hg accumulation.
- Recommendations are provided to improve the use of peat cores as atmospheric Hg archives.

GRAPHICAL ABSTRACT



ARTICLE INFO

Keywords:

Mercury
Peatland
Mercury accumulation rates
Vegetation
Minamata Convention

ABSTRACT

Anthropogenic mercury (Hg) emissions to the atmosphere have increased the concentration of this potent neurotoxin in terrestrial and aquatic ecosystems. The magnitude of regional variation in atmospheric Hg pollution levels raises questions about the interactions between natural processes and human activities at local and regional scales that are shaping global atmospheric Hg cycling. Peatlands are potentially valuable and widespread records of past atmospheric Hg levels that could help address these questions. This perspective aims to improve the utility of peatlands as authentic Hg archives by summarizing the processes that could affect Hg cycling in peatlands. We identify the overlooked role of peat vegetation species and their primary productivity in Hg sequestration under climatic and anthropogenic activities. We provide recommendations to improve the reliability of using peat cores to reconstruct the atmospheric Hg levels from past decades to millennia. Better information from peatland archives on regional variation in atmospheric Hg levels will be of value for testing

* Corresponding author.

E-mail address: chuxian.li@unibe.ch (C. Li).

<https://doi.org/10.1016/j.jhazmat.2024.136581>

Received 18 August 2024; Received in revised form 13 November 2024; Accepted 17 November 2024

Available online 19 November 2024

0304-3894/© 2024 The Authors. Published by Elsevier B.V. This is an open access article under the CC BY license (<http://creativecommons.org/licenses/by/4.0/>).

hypotheses about the processes controlling global Hg cycling. This information can also contribute to evaluating how well international efforts under the UNEP Minamata Convention are succeeding in reducing atmospheric Hg levels and deposition in different regions.

1. Perspective

Mercury (Hg) is a global pollutant, with approximately 90 % of atmospheric Hg present in the form of gaseous elemental Hg (Hg^0) [1]. It has been recently found that there is a larger degree of regional variation (up to two-fold) in atmospheric Hg pollution levels than previously recognized [2,3]. This variation raises questions about how natural processes and human activities at local and regional scales interact to shape global atmospheric Hg cycling [4,5]. Regionally resolved, long-term Hg records would be of great value to fill in this gap and support the improvement of predictive modeling. Reconstruction of local and regional atmospheric Hg levels needs historical records that are widely distributed, easy to access and provide a direct response to atmospheric input, e.g., peatlands. Peatlands have been used as records of atmospheric Hg deposition to reconstruct background Hg levels and trace anthropogenic Hg pollution history [3,6]. Due to the global distribution of peatlands [7], these archives could be used more extensively to help evaluate the effectiveness of the *Minamata Convention on Mercury*, a global treaty ratified by over 140 countries since 2013, aiming to reduce Hg pollution to protect human health and the environment from potential harm caused by Hg.

The interpretation of peat-derived Hg records is, however, complicated by several processes internal to peatland ecosystems. First, there is the sequestration of Hg by different surface peat vegetation [8]. Second, there is the potential mobilization of Hg at the peat surface and during decomposition [9]. This includes both aerobic degradation of the peat above the groundwater table level which can remove 50 – 90 % of the peat biomass, and slower degradation below the water table. Understanding Hg deposition and post-depositional processes over the long term is a pre-requisite for reliable interpretation of peat Hg records [9]. The ability to understand key aspects of Hg inputs and outputs can be of further value for strategies to mitigate Hg export from peatlands to downstream environments.

The main pathways of atmospheric Hg deposition to peat bogs were clarified only recently with the help of the natural abundance of Hg stable isotopes. These isotopes provide a multi-dimensional fingerprint of Hg for tracing sources and transformation processes [8]. Based on the specific Hg isotope fractionation in the environment, these isotopic fingerprints revealed that 60 – 90 % of Hg is assimilated into the peat as gaseous Hg^0 [8–13]. This is taken up by the vegetation directly from the atmosphere with subsequent oxidation to Hg^{II} by enzymatic reactions or reactive oxygen species (dry deposition) [14]. The remainder is the deposition of oxidized Hg^{II} via precipitation and fog (wet deposition). Despite the important role of vegetation in Hg^0 sequestration, it has not yet been sufficiently recognized that Hg assimilation by vegetation greatly varies with plant species across seemingly uniform peatland landscapes (i.e. open peatlands without tree cover) [6].

Different plant species have different capacities to assimilate Hg^0 , resulting in systematic differences in Hg concentrations of plant tissues between different species on the same peatland, even if the life forms appear similar (e.g. ground vegetation) [9,15]. For instance, Hg concentrations in sedge *Eriophorum vaginatum* are less than half of those in *Sphagnum* moss [9,15]. Furthermore, significantly different Hg concentrations are found among *Sphagnum* species (*Sphagnum subsecundum* vs *Sphagnum centrale* [15]; *Sphagnum fuscum* vs *Sphagnum balticum* [9]). Accordingly, if the dominant peatland plant community shifts from sedge to *Sphagnum* or from one *Sphagnum* species to another, a change in peat Hg concentration will likely be recorded due to the shift in the capacity of Hg^0 uptake by different peatland vegetation. This complicates the ability to relate Hg accumulated in peat to past atmospheric Hg

concentrations at the time of peat formation.

Fortunately, the botanical evidence of surface plant species coupled with the downcore macrofossil assemblages enable reconstruction of the long-term vegetation composition. Macrofossil assemblages can be identified using a combination of low (magnification range $\times 10 - \times 50$) and high power microscopy (magnification range $\times 100 - \times 600$), based upon specimens of contemporary reference material [16–18]. When integrating the botanical evidence with Hg measurements in different surface plant species, one might be able to identify significant shifts in downcore peat Hg accumulation linked to vegetation changes. Changes in vegetation generally refer to the shift in average vegetational regime over the course of decades [16]. Such changes can be reflected in the potentially fluctuating peat Hg accumulation at least in the pre-industrial period with relatively stable atmospheric Hg levels. During industrial times with higher, but also more dynamic levels, the time-scale for vegetational changes impacting Hg accumulation could be shorter. Combined with a well-established peat chronology [9], it becomes possible to determine whether a shift in Hg accumulation rate is due to a change in atmospheric Hg level or a change in vegetation composition. This approach has the potential to give insight into Hg accumulation dynamics in peatlands under both natural conditions and anthropogenic pollution pressures. This information will improve the usefulness of peat as an archive for spatially and temporally resolved reconstructions of atmospheric Hg.

Climate variability, anthropogenic changes in the hydrological regimes of peatlands, or species succession through hummock and hollow phases at the peat surface can trigger a shift in the plant community [19], and hence the ability to sequester Hg^0 (Fig. 1). The plant Hg^0 sequestration capacity can be assessed by analyzing Hg concentrations and investigating biomass production in the surface vegetation species [9].

Changing climate and atmospheric circulation patterns can regulate the transport and deposition of aerosols [20], altering the input of both natural and anthropogenic nutrients to peatlands. Varying nutrient inputs affect primary productivity, which can also be altered by synoptic weather systems through their influence on temperature and humidity (precipitation: evaporation ratio). Changes in primary productivity also imply changes in total Hg accumulation rates, calculated by peat Hg concentration and accumulation rates.

The conversion of Hg concentrations into Hg accumulation rates solves the potential bias due to varying peat decomposition degrees (Fig. 1). Peat can lose up to 90 % of its initial organic matter as it decays [21], depending on redox (aerobic or anaerobic) conditions and residence time above the water table. This results in variations of Hg concentrations condensed in a given peat layer assuming no significant Hg mobility. Yet, efforts are needed to explore how the dominant plant species coupled with local environmental conditions influence Hg mobility over the long term, including decadal scale monitoring of the gaseous Hg^0 exchange flux between peat vegetation surfaces and the atmosphere. Hg mobility in peat [9,22–24] includes potential photochemical, biotic, and dark abiotic reactions (e.g., oxidized Hg^{II} being reduced to Hg^0 and/or converted into methyl-Hg), as well as adsorption-desorption under groundwater level fluctuations. The impact of vegetation composition on Hg^0 sequestration and the potential mobility of Hg during post-depositional processes also make peat a complex archive of atmospheric Hg deposition. However, plant macrofossils and Hg isotopic signatures [8,9] can possibly resolve peat Hg profiles into quantitative records of atmospheric Hg. Such information, combined with the widespread distribution of peatlands (Fig. 2), will be of great scientific value when investigating temporal and spatial Hg

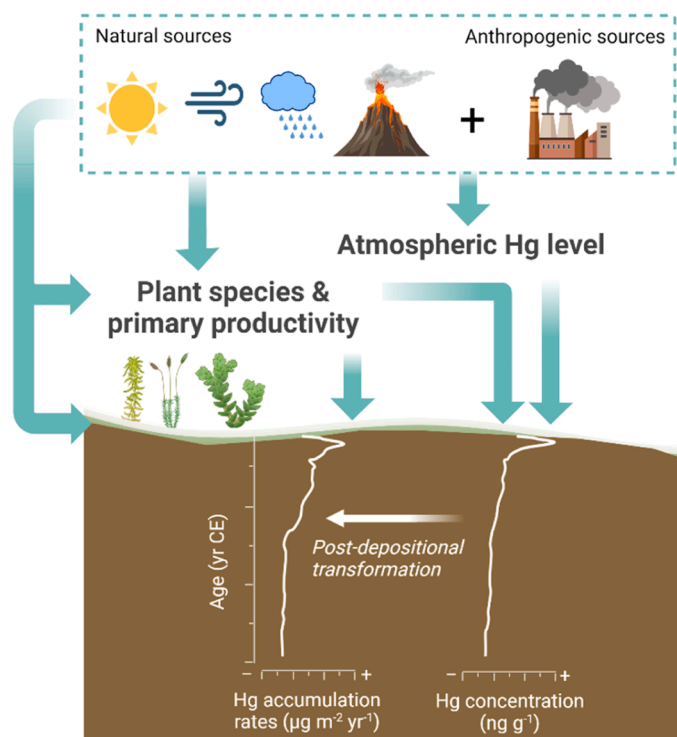


Fig. 1. The conceptual diagram shows the potential influence of natural and anthropogenic sources on plant species, primary productivity, and atmospheric Hg levels, hence Hg deposition to peatlands. Plant species, primary productivity, and atmospheric Hg level can affect initial Hg input (i.e. Hg concentration) [3,11]. During decomposition, Hg will be condensed into certain peat layers with vegetation composition involved (i.e. Hg accumulation rates) [3, 11]. Natural and anthropogenic drivers can also affect post-depositional Hg transformation processes, e.g., photochemical reaction, dark abiotic reaction, and peatland drainage. The peaks in both Hg accumulation rates and concentration profiles refer to net Hg deposition during the industrial period.

variability in the atmosphere. That is because regionally resolved Hg archives will help reveal relationships between global and local anthropogenic activities, as well as the effects of climate dynamics both directly (e.g. precipitation, temperature) or indirectly (e.g. plant species, primary productivity).

There has been marked progress in elucidating the dominant pathways of Hg deposition [8,9] and potential post-depositional mobility of Hg in peatlands [9,22]. Nevertheless, the critical roles of vegetation species and primary productivity under changing climate during the initial sequestration of atmospheric Hg need more recognition. This will enable an in-depth understanding of Hg inputs to peatlands and a better comparison of Hg accumulation within and between nearby peatlands. We suggest more investigation of surface vegetation composition and downcore plant macrofossils for better reconstruction of Hg deposition to peatlands as well as for understanding the fate of Hg in aquatic ecosystems where peatlands are present upstream. This is important for exploring both past Hg deposition and how regional differences in Hg deposition will develop in the coming decades if efforts to control emissions succeed in reducing atmospheric Hg levels.

CRediT authorship contribution statement

Chuxian Li: Writing – original draft & review & editing, Visualization, Investigation, Conceptualization, Funding acquisition. **Maxime Enrico:** Writing – review & editing, Visualization, Validation, Conceptualization. **Kevin Bishop:** Writing – review & editing, Validation, Conceptualization. **Stephen J. Roberts:** Writing – review & editing, Conceptualization. **Dominic A. Hodgson:** Writing – review & editing, Conceptualization. **Mariusz Lamentowicz:** Writing – review & editing, Conceptualization. **Dmitri Mauquoy:** Writing – review & editing, Conceptualization. **Adrien Mestrot:** Writing – review & editing, Conceptualization. **Martin Grosjean:** Writing – review & editing, Conceptualization.

Declaration of Competing Interest

The authors declare that they have no known competing financial interests or personal relationships that could have appeared to influence

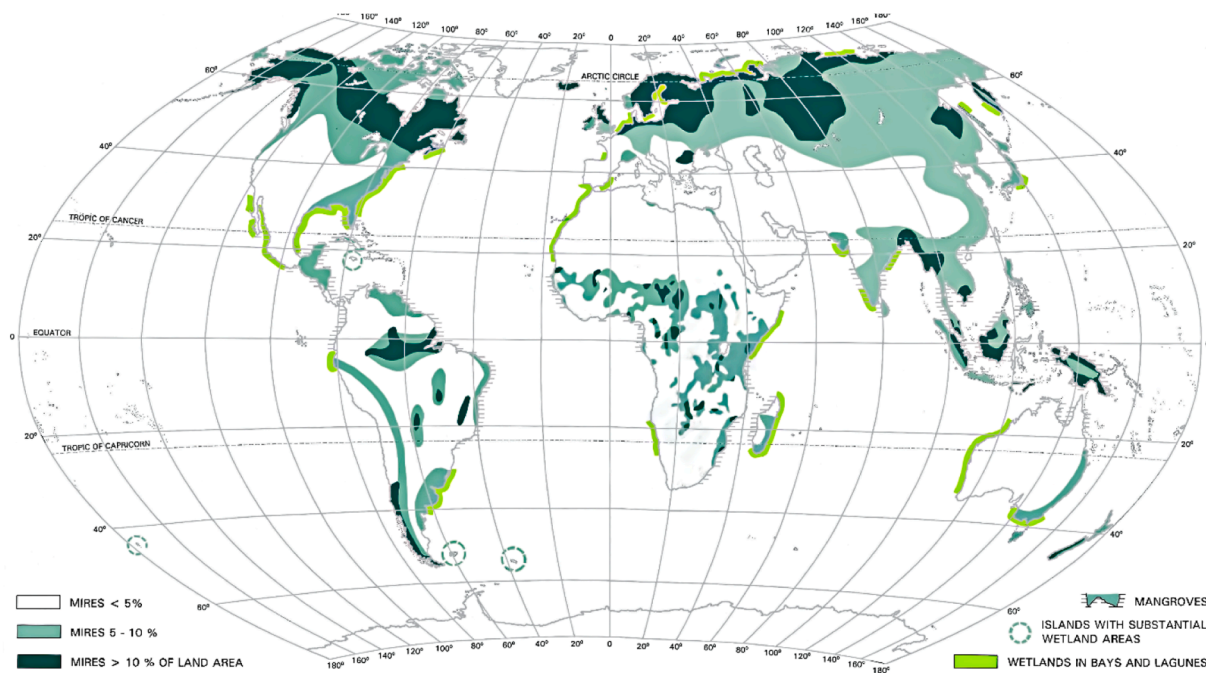


Fig. 2. Global distribution of peatlands (mires). Adapted from Lappalainen, (1996) [7], with permission to use from the *International Peat Society*.

the work reported in this paper.

Acknowledgements

C.L acknowledges financial support from the Swiss National Science Foundation (SNSF) SPF grant TMPFP2_210183.

Data Availability

No data was used for the research described in the article.

References

- [1] Horowitz, H.M., Jacob, D.J., Zhang, Y., Dibble, T.S., Slemr, F., Amos, H.M., et al., 2017. A new mechanism for atmospheric mercury redox chemistry: implications for the global mercury budget. *Atmos Chem Phys* 17 (10), 6353–6371. <https://doi.org/10.5194/acp-17-6353-2017>.
- [2] Sprovieri, F., Pirrone, N., Bencardino, M., D'Amore, F., Carbone, F., Cinnirella, S., et al., 2016. Atmospheric mercury concentrations observed at ground-based monitoring sites globally distributed in the framework of the GMOS network. *Atmos Chem Phys* 16 (18), 11915–11935. <https://doi.org/10.5194/acp-16-11915-2016>.
- [3] Li, C., Sonke, J.E., Le Roux, G., Piotrowska, N., Van der Putten, N., Roberts, S.J., et al., 2020. Unequal anthropogenic enrichment of mercury in Earth's Northern and Southern Hemispheres. *ACS Earth Space Chem* 4 (11), 2073–2081. <https://doi.org/10.1021/acsearthspacechem.0c00220>.
- [4] Sonke, J.E., Angot, H., Zhang, Y., Poulain, A., Björn, E., Schartup, A., 2023. Global change effects on biogeochemical mercury cycling. *Ambio* 52 (5), 853–876. <https://doi.org/10.1007/s13280-023-01855-y>.
- [5] Fisher, J.A., Schneider, L., Fostier, A.-H., Guerrero, S., Guimaraes, J.R.D., Labuschagne, C., et al., 2023. A synthesis of mercury research in the Southern Hemisphere, part 2: anthropogenic perturbations. *Ambio* 52 (5), 918–937. <https://doi.org/10.1007/s13280-023-01840-5>.
- [6] Cooke, C.A., Martínez-Cortizas, A., Bindler, R., Sexauer Gustin, M., 2020. Environmental archives of atmospheric Hg deposition – a review. *Sci Total Environ* 709, 134800. <https://doi.org/10.1016/j.scitotenv.2019.134800>.
- [7] Global Peat Resources; Lappalainen, E., International Peat Society, UNESCO, Geologian tutkimuskeskus, Eds.; Internat. Peat Soc. [u.a.]: Jyväskylä, 1996.
- [8] Enrico, M., Roux, G.L., Maruszczak, N., Heimbürger, L.-E., Claustres, A., Fu, X., et al., 2016. Atmospheric mercury transfer to peat bogs dominated by gaseous elemental mercury dry deposition. *Environ Sci Technol* 50 (5), 2405–2412. <https://doi.org/10.1021/acs.est.5b06058>.
- [9] Li, C., Jiskra, M., Nilsson, M.B., Osterwalder, S., Zhu, W., Mauquoy, D., et al., 2023. Mercury deposition and redox transformation processes in peatland constrained by mercury stable isotopes. *Nat Commun* 14 (1), 7389. <https://doi.org/10.1038/s41467-023-43164-8>.
- [10] Woerndle, G.E., Tsz-Ki Tsui, M., Sebestyen, S.D., Blum, J.D., Nie, X., Kolka, R.K., 2018. New insights on ecosystem mercury cycling revealed by stable isotopes of mercury in water flowing from a headwater peatland catchment. *Environ Sci Technol* 52 (4), 1854–1861. <https://doi.org/10.1021/acs.est.7b04449>.
- [11] Li, C., Enrico, M., Magand, O., Araujo, B.F., Le Roux, G., Osterwalder, S., et al., 2023. A peat core Hg stable isotope reconstruction of holocene atmospheric Hg deposition at Amsterdam Island (37.8oS). *Geochim Et Cosmochim Acta* 341, 62–74. <https://doi.org/10.1016/j.gca.2022.11.024>.
- [12] Enrico, M., Le Roux, G., Heimbürger, L.-E., Van Beek, P., Souhaut, M., Chmeleff, J., et al., 2017. Holocene atmospheric mercury levels reconstructed from peat bog mercury stable isotopes. *Environ Sci Technol* 51 (11), 5899–5906. <https://doi.org/10.1021/acs.est.6b05804>.
- [13] Xue, W., Yin, R., Kwon, S.Y., Peng, H., Chen, D., Zeng, M., et al., 2023. Climatic regulation of atmospheric mercury deposition: evidence from mercury isotopes in an alpine peat core. *Geology* 51 (10), 904–908. <https://doi.org/10.1130/G51274.1>.
- [14] Liu, Y., Liu, G., Wang, Z., Guo, Y., Yin, Y., Zhang, X., et al., 2021. Understanding foliar accumulation of atmospheric Hg in terrestrial vegetation: progress and challenges. *Crit Rev Environ Sci Technol* 1–22. <https://doi.org/10.1080/10643389.2021.1989235>.
- [15] Rydberg, J., Karlsson, J., Nyman, R., Wanhatalo, I., Näthe, K., Bindler, R., 2010. Importance of vegetation type for mercury sequestration in the Northern Swedish Mire, Rödmosamyran. *Geochim Et Cosmochim Acta* 74 (24), 7116–7126. <https://doi.org/10.1016/j.gca.2010.09.026>.
- [16] Mauquoy, D., Payne, R.J., Babeshko, K.V., Bartlett, R., Boomer, I., Bowey, H., et al., 2020. Falkland Island Peatland development processes and the pervasive presence of fire. *Quat Sci Rev* 240, 106391. <https://doi.org/10.1016/j.quascirev.2020.106391>.
- [17] Mauquoy, D., Van Geel, B., 2013. Plant macrofossil methods and studies | Mire and Peat Macros. *Encyclopedia of Quaternary Science*. Elsevier, pp. 637–656. <https://doi.org/10.1016/B978-0-444-53643-3.00206-5>.
- [18] Van Der Putten, N., Verbruggen, C., Björck, S., Michel, E., Disnar, J.-R., Chapron, E., et al., 2015. The last termination in the south indian ocean: a unique terrestrial record from Kerguelen Islands (49°S) Situated within the Southern Hemisphere Westerly Belt. *Quat Sci Rev* 122, 142–157. <https://doi.org/10.1016/j.quascirev.2015.05.010>.
- [19] Belyea, L.R., Clymo, R.S., 2001. Feedback control of the rate of peat formation. *Proc R Soc Lond B* 268 (1473), 1315–1321. <https://doi.org/10.1098/rspb.2001.1665>.
- [20] Kylander, M.E., Martínez-Cortizas, A., Bindler, R., Kaal, J., Sjöström, J.K., Hansson, S.V., et al., 2018. Mineral dust as a driver of carbon accumulation in Northern latitudes. *Sci Rep* 8 (1), 6876. <https://doi.org/10.1038/s41598-018-25162-9>.
- [21] Clymo, R.S., 1984. The limits to peat bog growth. *Philos Trans R Soc Lond B* 303 (1117), 605–654. <https://doi.org/10.1098/rstb.1984.0002>.
- [22] Haynes, K.M., Kane, E.S., Potvin, L., Lilleskov, E.A., Kolka, R.K., Mitchell, C.P.J., 2019. Impacts of experimental alteration of water table regime and vascular plant community composition on peat mercury profiles and methylmercury production. *Sci Total Environ* 682, 611–622. <https://doi.org/10.1016/j.scitotenv.2019.05.072>.
- [23] McCarter, C.P.R., Sebestyen, S.D., Jeremiason, J.D., Nater, E.A., Kolka, R.K., 2024. Methylmercury export from a headwater Peatland catchment decreased with cleaner emissions despite opposing effect of climate warming. *Water Resour Res* 60 (2), e2023WR036513. <https://doi.org/10.1029/2023WR036513>.
- [24] Wang, B., Hu, H., Bishop, K., Buck, M., Björn, E., Skjällberg, U., et al., 2023. Microbial communities mediating net methylmercury formation along a trophic gradient in a Peatland chronosequence. *J Hazard Mater* 442, 130057. <https://doi.org/10.1016/j.jhazmat.2022.130057>.